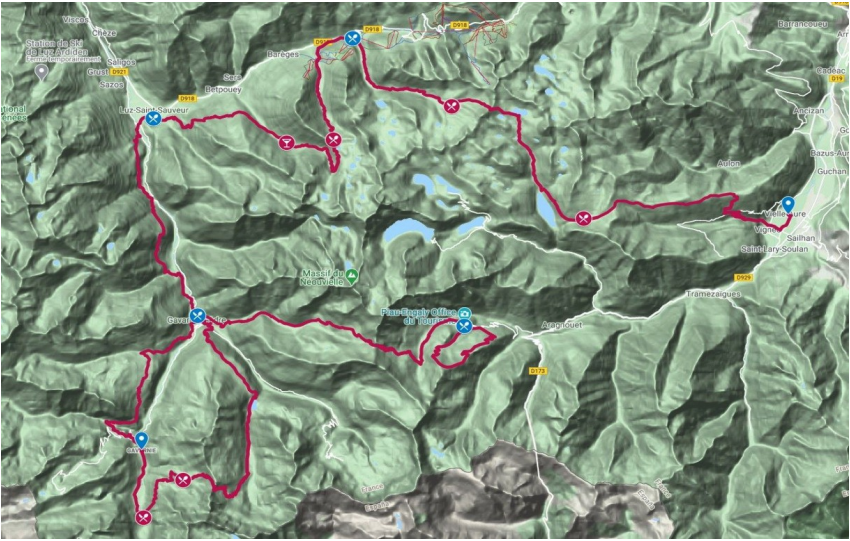




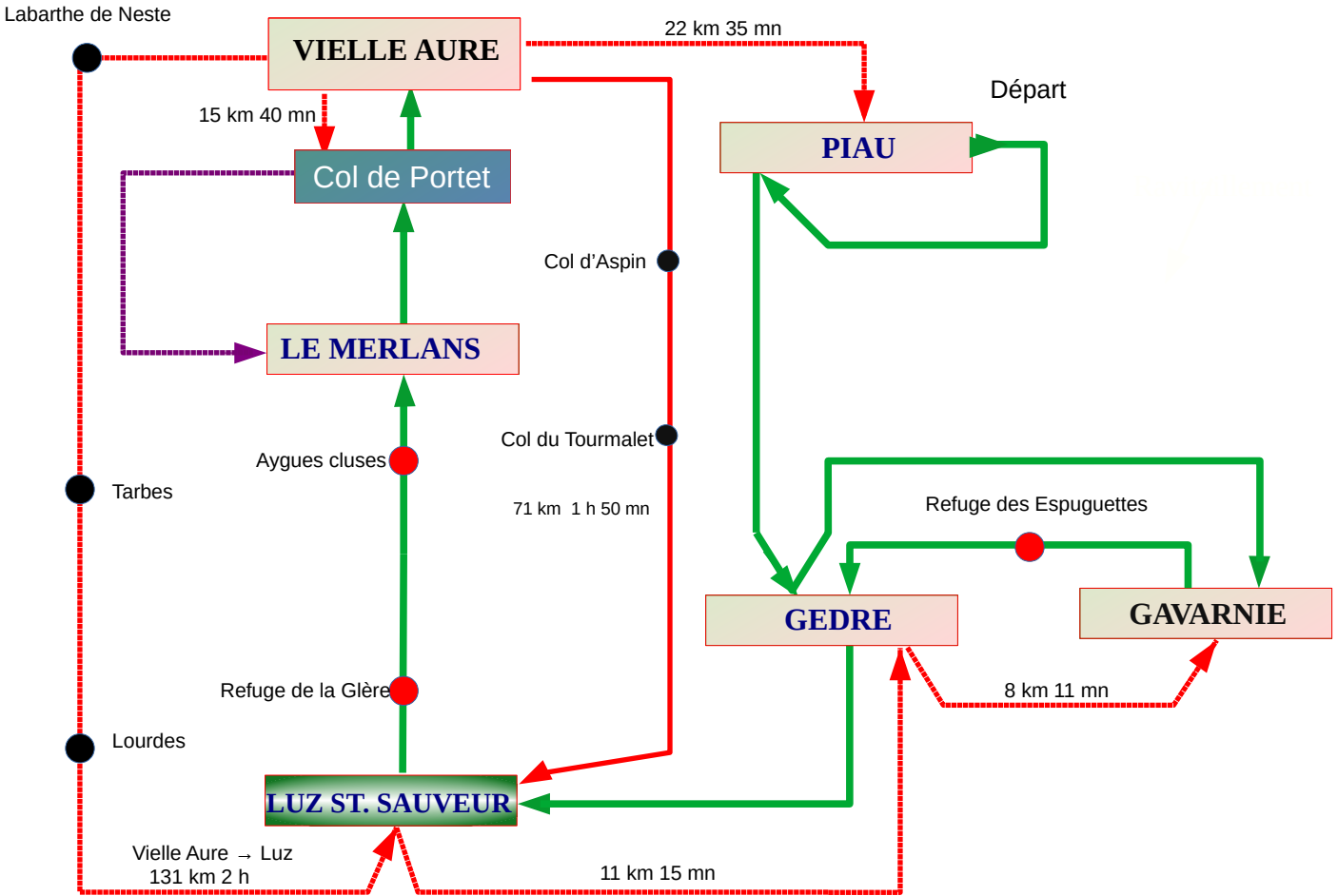
Tour des cirques


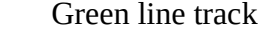
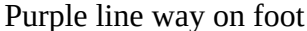


Refueling places where you can get by car.



-  Accessibles by car
-  Inaccessibles by car

Choose your supply per click

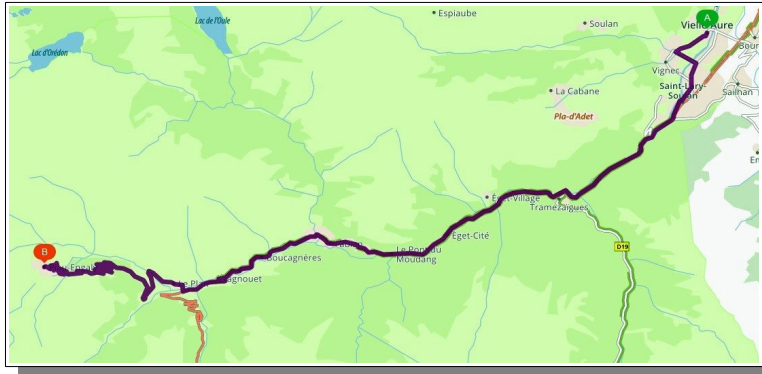


- Traces Tour des cirques**
-  Refueling inaccessible by car
 -  Green line track
 -  Purple line way on foot
 -  Red ligne car ride
 -  Refueling

Piau 8,7 km small refueling

GPS 42.7839 , 0.15831

From Vielle Aure cross Saint Lary
continue on the **D929** after on the **D118**
22 km **time 35mn**



In Piau we see the runners twice, at the start and then after a 9 km loop.



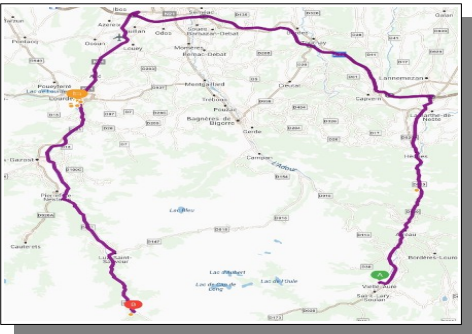
Back to top

Gèdre small refueling
Two passages au 25 km et 61 km

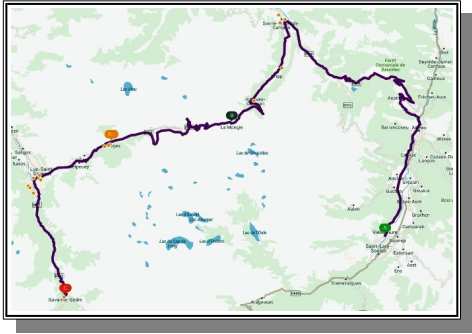
GPS 42.78843 , 0.01981

There are two solutions to reach Gèdre from Vielle Aure.
Either by the plain. Either by the pass road

By the plain
Vielle Aure, Labarthe de Neste,
the **A64** that we leave at Tarbes West,
Lourdes, Luz Saint Sauveur, Gèdre.
48 km of highway
131 km **time 2h**



By mountain pass
Vielle Aure, Aspin pass, Payolle,
Saint Marie de Campan, La Mongie,
Tourmalet pass, Barèges,
Luz Saint Sauveur, Gèdre.
82 km **time 2h05**

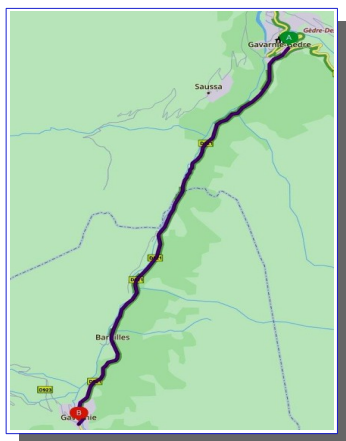


Back to top

Gavarnie 37,4 km «Lifebase »

GPS 42.73272 , 0.00894

From Gèdre take the **D921**
8 km **time 11 min.**



Back to top

Lac des Gloriettes 54,6 km
No refueling

GPS 42.75273 , 0.05072

Attention mountain road small parking lot

Between Gèdre and Gavarnie take the **D922**
towards Gloriette dam

Gavarnie les Gloriettes 15 km **time 35 mn**

Gèdre les Gloriettes 8 km **time 20 mn**

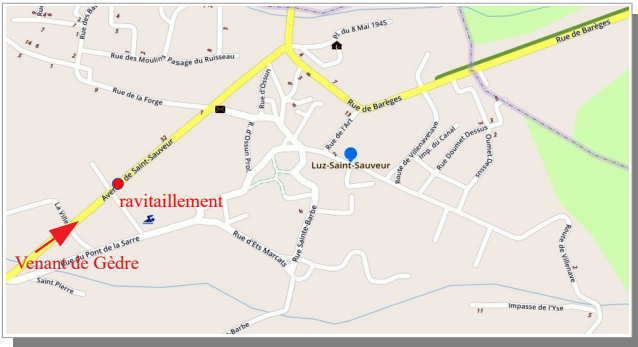


Back to top

Luz Saint Sauveur 74 km «Lifebase »

GPS 42.870946 , 0.006863

From Gèdre continue on the **D921**
until Luz Saint Sauveur
11 km **time 15mn**



Back to top

Le Col de Portet Le Merlans 110 km small refueling

GPS 42.82833 , 0.22105



The climb to the Col de Portet
Blue track Vielle Aure Vignec D123
Soulan Espiaube
Red track Espiaube Portet
Access to this road is restricted.
Road prohibited for vehicles
Between 8 a.m. and 3 p.m.
Ascent 17 km time 40mn



It is possible to walk to the supplying point of the Whiting 25mn



Back to top