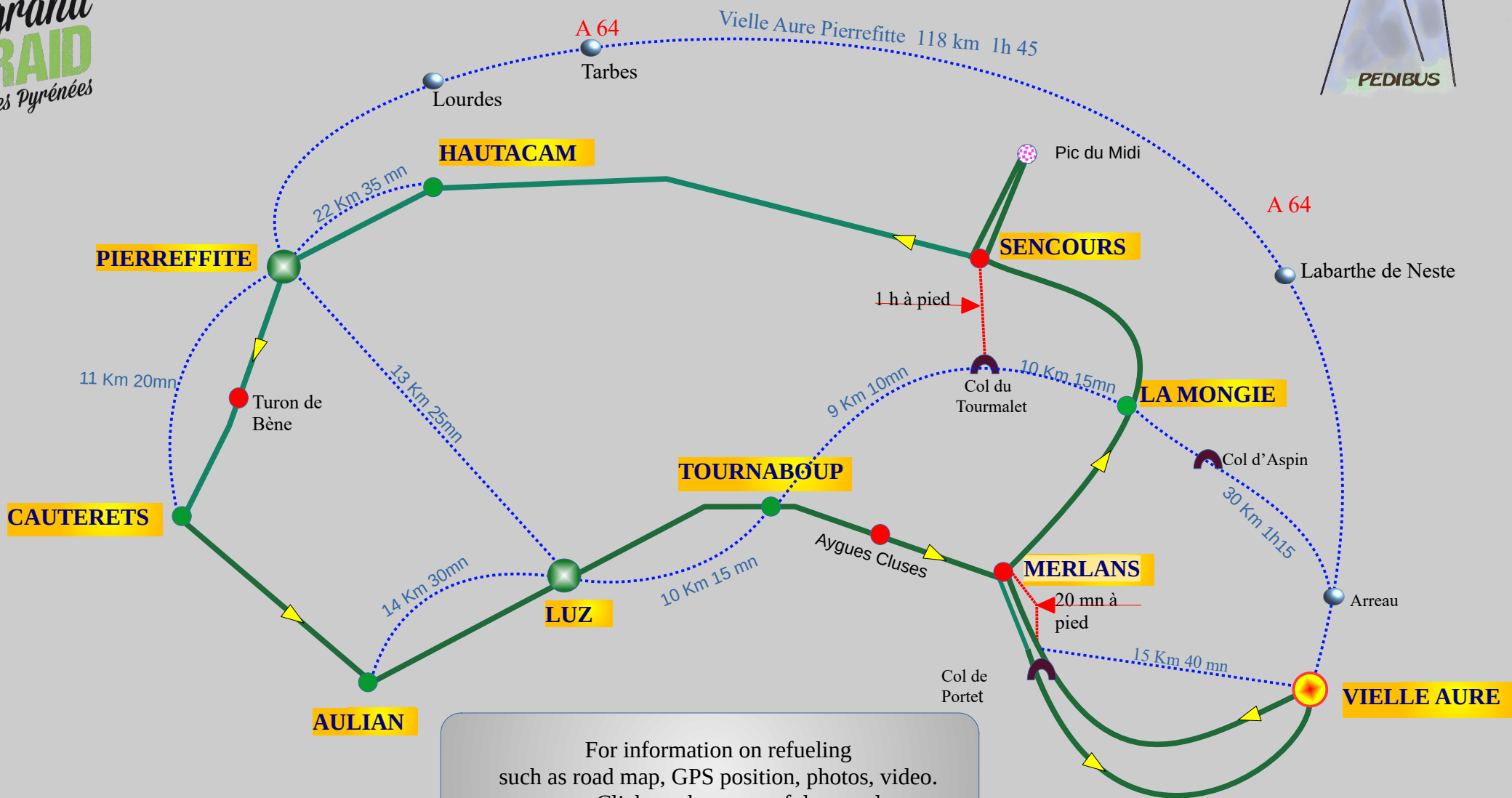




Ultra Tour 160 solo and relay

Refueling places that we can reach by car.






For information on refueling such as road map, GPS position, photos, video. Click on the name of the supply

RREFUELINGS BY GOOGLE MAP

[CLICK](#)

RACES ROUTES 3D

Vielle Aure- → Pierrefitte
Pierrefitte → Vielle Aure

-  LIFBASE
-  REFUELING
-  REFUELING INACCESSIBLE BY CAR

Col de Portet small refueling le Merlans

GPS 42.82833 , 0.22105

two passages au 15,8 km et 150 km

It is possible to walk to the supplying point of Merlans 25mn

From Espiaube the road is closed to vehicles at 8:30 a.m

The Espiaube gondola will be open on Friday and Saturday mornings from 6am. Tip: avoid driving up to Portet as there is no parking space. We recommend parking in the gondola parking lot as it only takes 5 minutes to get to the top with the gondola,

The road closes at 8:30 a.m., but as soon as there are 50 cars at the top it will be closed, which during the GRP will happen very early, well before 8:30 a.m.

The gondola ticket office doesn't open until 8:30 a.m., so we recommend that anyone wishing to use the gondola get their tickets the day before.

Prices: Espiaube gondola access: adults €10.50 - 5 to 17 years: €8.50 - 1 to 4 years: free



VIDEO



Back to top

La Mongie 30 km petit ravitaillement

GPS 42.91016 , 0.1816

relais 2

Road map Vielle Aure La Mongie




VIDEO

Back to top

Le Col de Sencours 38 km et 44 km small refueling

GPS 42.93068 , 0.13858



From La Mongie

Take the **D918** towards the Col du Tourmalet 5 km, leave the car in the car park before the pass.

On foot take the path towards Col de Sencours **1 hour**. You can see the runners going up and down the Pic du Midi

Journey on foot marked in red

Total duration 1h15



VIDEO



Back to top

Hautacam 63 km small refueling

GPS 42.9716 , -0.00936

Road map Vielle Aure Hautacam

Road map La Mongie Hautacam



VIDEO

Back to top

Pierrefitte Nestalas 74 km «Life base »

GPS 42.95921 , 0.07481

relais 3

Road map Vielle Aure Pierrefitte par la plaine

Road map Vielle Aure Pierrefitte par les cols



VIDEO

Back to top

Cauterets 97 km small refueling
GPS 42.888876 , -0.1153

Road map Pierrefitte Cauterets



Back to top

Aulian 108 km small refueling

GPS 42.88489 , -0.06095

Road map Cauterets Pierrefitte Aulian



[Back to top](#)

Luz-Saint Sauveur 120 km « Life base »

GPS 42.87051 , -0.00766

relais 4

Road map Pierrefitte Luz Saint Sauveur



VIDEO

Back to top

Tournaboup 133 km small refueling

GPS 42.90341 , 0.1025

Road map Luz Saint Sauveur Tournaboup



VIDEO



[Back to top](#)

Vielle Aure 163 km



VIDEO

[Back to top](#)